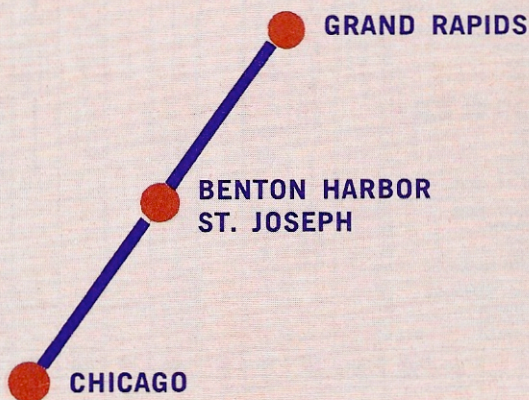


# **NORTH CENTRAL**

**AIRLINES**

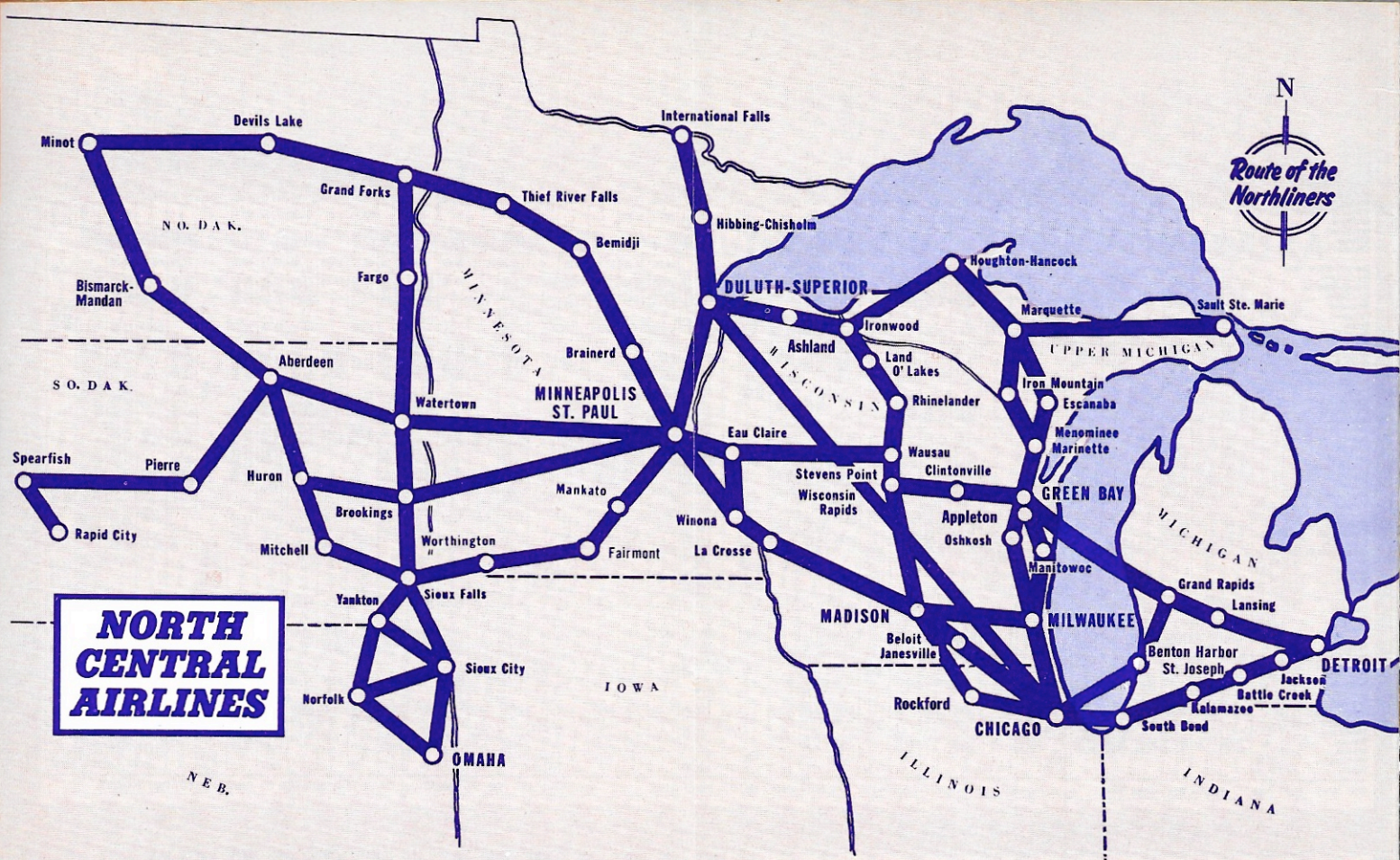


***Now...New Service***



**4 FLIGHTS DAILY**

**EFFECTIVE  
JANUARY 1, 1960**



## RESERVATIONS—INFORMATION—GROUND TRANSPORTATION

City	Car Rental	Phone	Airport	Miles From City	Pickup Time	Fare	City	Car Rental	Phone	Airport	Miles From City	Pickup Time	Fare
Aberdeen, S. D.	☞	BAldwin 5-5463	Municipal	3 1/4 SE	:25	—	Mandan, N. D.	☞	CAPital 3-5640	Municipal	6 SE	:60	3.00
Appleton, Wis.	☞	REgent 9-1133	Outagamie County	2 NE	:25	.75	Manitowoc, Wis.	☞	MURray 4-5657	Municipal	3 NW	:20	.75
Ashland, Wis.	☞	MURdock 2-6653	Municipal	2 S	:25	1.25	Mankato, Minn.	☞	3708	Memorial	3 1/2 SE	:25	.75
Battle Creek, Mich.	☞	WOOdward 3-1541	Kellogg Municipal	3 SW	:30	1.00	Marinette, Wis.	☞	UNion 3-6677	Menominee County	2 1/2 NE	:25	.75
Beloit, Wis.	☞	EMerson 5-3473	Rock County	9 N	:50	2.50	Marquette, Mich.	☞	GRAnite 5-4194	Marquette County	8 W	:30	1.50
Bemidji, Minn.	☞	1-5009	Municipal	4 1/2 NW	:30	1.25	Menominee, Mich.	☞	UNion 3-6677	Menominee County	2 1/2 NW	:25	.75
Benton Harbor	☞		Ross Field	1 NE			Milwaukee, Wis.	☞	HUMBoldt 1-0500	Gen. Mitchell	6 S	1:00	1.05
Bismarck, N. D.	☞	CAPital 3-5640	Municipal	2 SE	:25	1.00	Minot, N. D.	☞	TEmpLe 2-8212	International	2 N	:25	.75
Brainerd, Minn.	☞	5531	Crow Wing County	4 NE	:30	.90	Minneapolis, Minn.	☞	PArkway 2-6691	Wald-Chamberlain	9 SE	1:00	1.25
Brookings, S. D.	☞	MYrtle 2-2721	Municipal	1 SW	:20	.50	Mitchell, S. D.	☞	WYMan 6-8283	Municipal	5 N	:30	1.50
Chicago, Ill.	☞	DEArborn 2-7522	Midway	12 SW	1:15	1.45	Norfolk, Nebr.	☞	FRontier 1-5600	Karl Stefan	3 S	:30	1.50
Chisholm, Minn.	☞	DEArborn 2-7522	O'Hare	13 NW	1:30	2.25	Omaha, Nebr.	☞	ATLantic 9876	Municipal	5 NE	:30	.85
Clintonville, Wis.	☞	AMHerst 3-7847	Chisholm-Hibbing	13 SE	:30	3.50	Oshkosh, Wis. †	☞	BEVerly 5-3100	Winnebago County	3 SW	:30	.70
Detroit, Mich.	☞	VAlley 3-2110	Municipal	2 1/2 SE	:30	9.00	Pierre, S. D.	☞	CAPital 4-5846	Municipal	3 E	:25	1.25
Devils Lake, N. D.	☞	WOOdward 2-8090	Willow Run	32 W	1:15	1.75	Rapid City, S. D.	☞	FILLmore 3-5544	Municipal	11 SE	:45	1.40
Duluth, Minn.	☞	RANDolph 2-6633	Devils Lake	2 W	:20	1.00	Rockford, Ill.	☞	WOOdland 5-1400	Greater Rockford	5 S	:30	1.50
Eau Claire, Wis.	☞	TEmpLe 4-1244	Duluth	7 NW	1:00	1.65	Rhineland, Wis.	☞	FORrest 2-6316	Oneida County	4 W	:30	1.00
Escanaba, Mich.	☞	State 6-1362	Municipal	5 1/2 NE	:30	1.50	St. Paul, Minn.	☞	PArkway 2-6691	Wald-Chamberlain	10 SW	:45	1.50
Fairmont, Minn.	☞	2198	Municipal	3 SW	:20	1.00	Sault Ste. Marie, Mich.	☞	GYpsy 5-2211	Kincheloe	18 SW	:45	2.50
Fargo, N. D.	☞	ADAm's 2-3234	Hector	3 1/2 N	:30	1.00	Sioux City, Iowa	☞	8-0591	Municipal	11 1/2 S	:40	1.40
Grand Forks, N. D.	☞	2-1711	International	2 1/2 NW	:30	.65	Sioux Falls, S. D.	☞	4-9943	Joe Foss Field	3 NW	:30	.80
Grand Rapids, Mich.	☞	CHerry 1-2441	Kent County	5 1/2 S	:25	1.35	South Bend, Ind.	☞	CENtral 3-5131	St. Joseph County	3 1/2 NW	:25	1.00
Green Bay, Wis.	☞	GYpsy 4-3434	Austin Straubel	8 SW	:45	1.25	Spearfish, S. D.	☞	57	Municipal	3 1/2 NE	:30	1.50
Hancock, Mich.	☞	HOUghton 63	Houghton County	7 NE	:45	1.25	Stevens Point, Wis.	☞	DIAMond 4-2233	Municipal	2 1/2 NE	:30	.75
Hibbing, Minn.	☞	AMHerst 3-7847	Chisholm-Hibbing	7 1/2 SE	:35	1.50	Superior, Wis.	☞	EXPort 4-6046	Duluth	12 NW	1:30	4.35
Houghton, Mich.	☞	63	Houghton County	8 NE	:45	1.25	Thief River Falls, Minn.	☞	MURdock 1-1223	Municipal	3 1/2 S	:30	.75
Huron, S. D.	☞	ELgin 2-2910	W. W. Howes Mun.	2 1/2 NW	:25	.50	Watertown, S. D.	☞	2-2096	Municipal	4 1/2 W	:30	1.25
Internat'l Falls, Minn.	☞	ATlas 3-3871	Municipal	2 S	:25	.75	Wausau, Wis.	☞	8-2144	Municipal	3 S	:30	.50
Iron Mt., Mich.	☞	2575	Ford	4 W	:30	.75	Winona, Minn.	☞	8-2144	Municipal	5 NW	:30	1.25
Ironwood, Mich.	☞	741-W	Gogebic County	6 1/2 NE	:35	.75	Wis. Rapids, Wis.	☞	Stevens Point	Stevens Pt. Municipal	25 NE	1:30	4.50*
Jackson, Mich.	☞	State 9-6125	Reynolds Municipal	1 1/2 W	:20	1.00	Worthington, Minn.	☞	DIAMond 4-2233	Municipal	2 N	:25	1.00
Janesville, Wis.	☞	PLEAsant 4-5293	Rock County	5 S	:40	1.50	Yankton, S. D.	☞	3-6655	Municipal	3 N	:30	1.00
Kalamazoo, Mich.	☞	FReside 9-2646	Kalamazoo Mun.	4 SE	:30	1.00			NOOrth 5-7109	Municipal			
La Crosse, Wis.	☞	4-5680	Kalamazoo	5 N	:35	1.00							
Land O'Lakes, Wis.*	☞	3131	Municipal	2 SE	:20	.25							
Lansing, Mich.	☞	IVAnhoe 4-7467	Capital City Airport	5 NW	:20	1.25							
Madison, Wis.	☞	Alpine 7-3744	Municipal	6 E	:40	1.00							


\*Seasonal Service, June 1-September 30  
 †Limousine Service Available to Neenah—\$3.00, Menasha—\$3.50 and Appleton—\$4.50.  
 \*\$4.50 one psgr. and \$1.50 each additional psgr.  
 ☞ Scheduled Helicopter service available between Midway and O'Hare airports and to the downtown area.











— ROUTE OF THE NORTHLINERS —

# NORTH CENTRAL AIRLINES, INC.

6201 34th AVENUE SOUTH • MINNEAPOLIS 50, MINNESOTA

SCHEDULE EFFECTIVE JANUARY 1, 1960

## NORTH AND WESTBOUND

### MINNESOTA • NORTH DAKOTA • SOUTH DAKOTA • IOWA • NEBRASKA

NORTH AND WESTBOUND — READ DOWN

Flight	785	741	761	791	751	753	787	755	743	765	793	Traffic Code
MPLS.-ST. PAUL CST Lv	.....	.....	8 25	10 15	10 15	2 00	.....	6 20	.....	7 45	8 15	MSP
Mankato Lv	.....	.....	.....	10 53	10 53	.....	.....	6 58	.....	.....	.....	MKT
Fairmont Lv	.....	.....	.....	11 20	11 20	.....	.....	7 25	.....	.....	.....	FRM
Worthington Lv	.....	.....	.....	11 50	11 50	.....	.....	7 55	.....	.....	.....	OTG
OMAHA Lv	6 15	7 15	.....	.....	.....	.....	5 30	.....	7 00	.....	.....	OMA
Norfolk Lv	7 06	7 59	.....	.....	.....	.....	6 21	.....	7 44	.....	.....	OFK
Sioux City Lv	.....	.....	.....	.....	.....	.....	6 55	.....	.....	.....	.....	SUX
Yankton Lv	7 38	.....	.....	.....	.....	.....	7 27	.....	.....	.....	.....	YKN
SIUX FALLS Ar	8 07	8 40	.....	.....	12 20	.....	7 56	8 25	8 25	.....	.....	FSD
SIUX FALLS Lv	8 22	8 44	.....	.....	12 24	.....	8 11	8 40	8 45	.....	.....	BXK
Brookings Lv	8 53	.....	.....	.....	1 00	3 26	8 42	.....	.....	.....	.....	MHE
Mitchell Lv	.....	9 20	.....	.....	1 23	4 01	.....	9 16	.....	.....	.....	ATY
Watertown Lv	9 21	.....	9 57	.....	.....	.....	9 10	9 39	.....	9 17	.....	HON
Huron Ar	.....	9 43	.....	.....	.....	.....	.....	.....	.....	.....	.....	HON
Huron Lv	.....	9 58	.....	.....	.....	.....	.....	.....	.....	.....	.....	ABR
ABERDEEN Ar	.....	10 34	10 33	.....	.....	.....	.....	.....	9 55	9 53	.....	ABR
ABERDEEN Lv	.....	10 42	10 48	.....	.....	.....	.....	.....	10 00	10 08	.....	BIS
Bismarck-Mandan Lv	.....	11 48	.....	.....	.....	.....	.....	.....	11 06	.....	.....	FAR
Fargo Lv	10 27	.....	.....	11 13	.....	.....	10 16	.....	.....	.....	.....	BRD
Brainerd Lv	.....	.....	.....	11 54	.....	.....	.....	.....	.....	.....	.....	BJI
Bemidji Lv	.....	.....	.....	12 30	.....	.....	.....	.....	.....	.....	.....	TVF
Thief River Falls Lv	.....	.....	.....	12 54	.....	.....	.....	.....	.....	.....	.....	GFK
GRAND FORKS Ar	11 04	.....	.....	.....	.....	.....	10 53	.....	.....	.....	.....	DVL
GRAND FORKS Lv	.....	.....	.....	1 09	.....	.....	.....	.....	.....	.....	.....	MOT
Devils Lake Lv	.....	.....	.....	1 51	.....	.....	.....	.....	11 54	.....	.....	PIR
MINOT Ar	.....	.....	.....	2 41	.....	.....	.....	.....	.....	11 04	.....	SPF
Pierre CST Lv	.....	.....	11 44	.....	.....	.....	.....	.....	.....	11 07	.....	RAP
Spearfish MST Lv	.....	.....	11 58	.....	.....	.....	.....	.....	.....	.....	.....	
RAPID CITY MST Ar	.....	.....	12 23	.....	.....	.....	.....	.....	.....	.....	.....	
Notes:	Connects to Flt 750 at Sioux Falls	.....	.....	.....	Thru Plane Service to Minneapolis-St. Paul with Flight 752	Thru Plane Service to Mitchell with Flight 754	.....	Connects to Flight 780 at Sioux Falls	.....	.....	.....	
	785	741	761	791	751	753	787	755	743	765	793	

To help keep your flight on time, please check in at the ticket counter at least 20 minutes before flight time. Reservations not claimed 10 minutes prior to flight time are subject to immediate resale.

SOUTH AND EASTBOUND — READ DOWN

Flight	790	750	740	784	760	752	792	764	754	744	786	Traffic Code
RAPID CITY MST Lv	.....	.....	.....	.....	6 00	.....	.....	1 40	.....	.....	.....	RAP
Spearfish MST Lv	.....	.....	.....	.....	8 03	.....	.....	2 08	.....	.....	.....	SPF
Pierre CST Lv	.....	.....	.....	.....	.....	.....	.....	4 17	.....	.....	.....	PIR
MINOT Lv	5 20	.....	7 15	.....	.....	.....	1 20	.....	.....	3 25	.....	MOT
Devils Lake Lv	6 13	.....	.....	.....	.....	.....	2 13	.....	.....	.....	.....	DVL
GRAND FORKS Ar	6 50	.....	.....	.....	.....	.....	2 50	.....	.....	.....	.....	GFK
GRAND FORKS Lv	6 53	.....	.....	8 00	.....	.....	2 53	.....	.....	.....	4 00	GFK
Thief River Falls Lv	7 20	.....	.....	.....	.....	.....	3 20	.....	.....	.....	.....	TVF
Bemidji Lv	7 54	.....	.....	.....	.....	.....	3 54	.....	.....	.....	.....	BJI
Brainerd Lv	8 34	.....	.....	.....	.....	.....	4 34	.....	.....	.....	.....	BRD
Fargo Lv	.....	.....	.....	8 39	.....	.....	.....	.....	.....	.....	4 39	FAR
Bismarck-Mandan Lv	.....	.....	8 04	.....	8 56	.....	.....	5 10	.....	4 14	.....	BIS
ABERDEEN Ar	.....	.....	9 03	.....	.....	.....	.....	.....	.....	5 13	.....	ABR
ABERDEEN Lv	.....	.....	9 08	.....	9 15	.....	.....	.....	.....	5 18	.....	ABR
Huron Ar	.....	.....	9 42	.....	.....	.....	.....	5 25	.....	5 52	.....	HON
Huron Lv	7 10	.....	9 45	.....	.....	1 40	.....	.....	.....	6 02	.....	HON
Watertown Lv	.....	7 36	10 11	9 42	9 53	.....	.....	.....	4 25	.....	5 42	ATY
Mitchell Lv	.....	.....	10 11	10 09	.....	.....	.....	.....	4 51	.....	6 09	MHE
Brookings Lv	.....	.....	10 43	10 35	.....	2 17	.....	.....	5 23	.....	6 35	BXK
SIUX FALLS Ar	8 08	.....	.....	.....	.....	.....	.....	.....	.....	6 42	.....	FSD
SIUX FALLS Lv	.....	8 25	10 58	10 50	.....	.....	.....	.....	5 27	6 52	9 00	FSD
Yankton Lv	.....	.....	11 41	11 22	.....	.....	.....	.....	.....	7 35	9 32	YKN
Sioux City Lv	.....	.....	.....	.....	.....	.....	.....	.....	.....	.....	.....	SUX
Norfolk Ar	.....	.....	.....	11 54	.....	.....	.....	.....	.....	.....	10 04	OFK
OMAHA Ar	.....	.....	.....	12 39	.....	.....	.....	.....	.....	8 14	10 49	OMA
Worthington Lv	.....	8 58	.....	.....	.....	.....	.....	.....	.....	.....	.....	OTG
Fairmont Lv	.....	9 28	.....	.....	.....	.....	.....	.....	6 00	.....	.....	FRM
Mankato Lv	.....	9 55	.....	.....	11 09	3 29	5 25	7 19	6 30	.....	.....	MKT
MPLS.-ST. PAUL CST Ar	9 25	10 26	.....	.....	.....	.....	.....	.....	6 57	.....	.....	MSP
	790	750	740	784	760	752	792	764	754	744	786	





**NORTH CENTRAL AIRLINES**

**AIR FREIGHT  
SERVICE**



**NORTH CENTRAL AIRLINES, INC.**  
6201 34th Ave. So.  
Minneapolis 50, Minnesota

Fast, frequent, daily scheduled air freight service to 68 key cities in nine north central states — the prosperous Middle West of America.

For rates and complete information, call North Central Airlines or write: General Offices, 6201 34th Ave. So., Minneapolis 50, Minnesota.

- MINNESOTA
- MICHIGAN
- IOWA
- NORTH DAKOTA
- WISCONSIN
- ILLINOIS
- INDIANA
- SOUTH DAKOTA
- NEBRASKA