

# **NORTH CENTRAL**

**AIRLINES**




*Now...*

ADDITIONAL SERVICE TO AND FROM

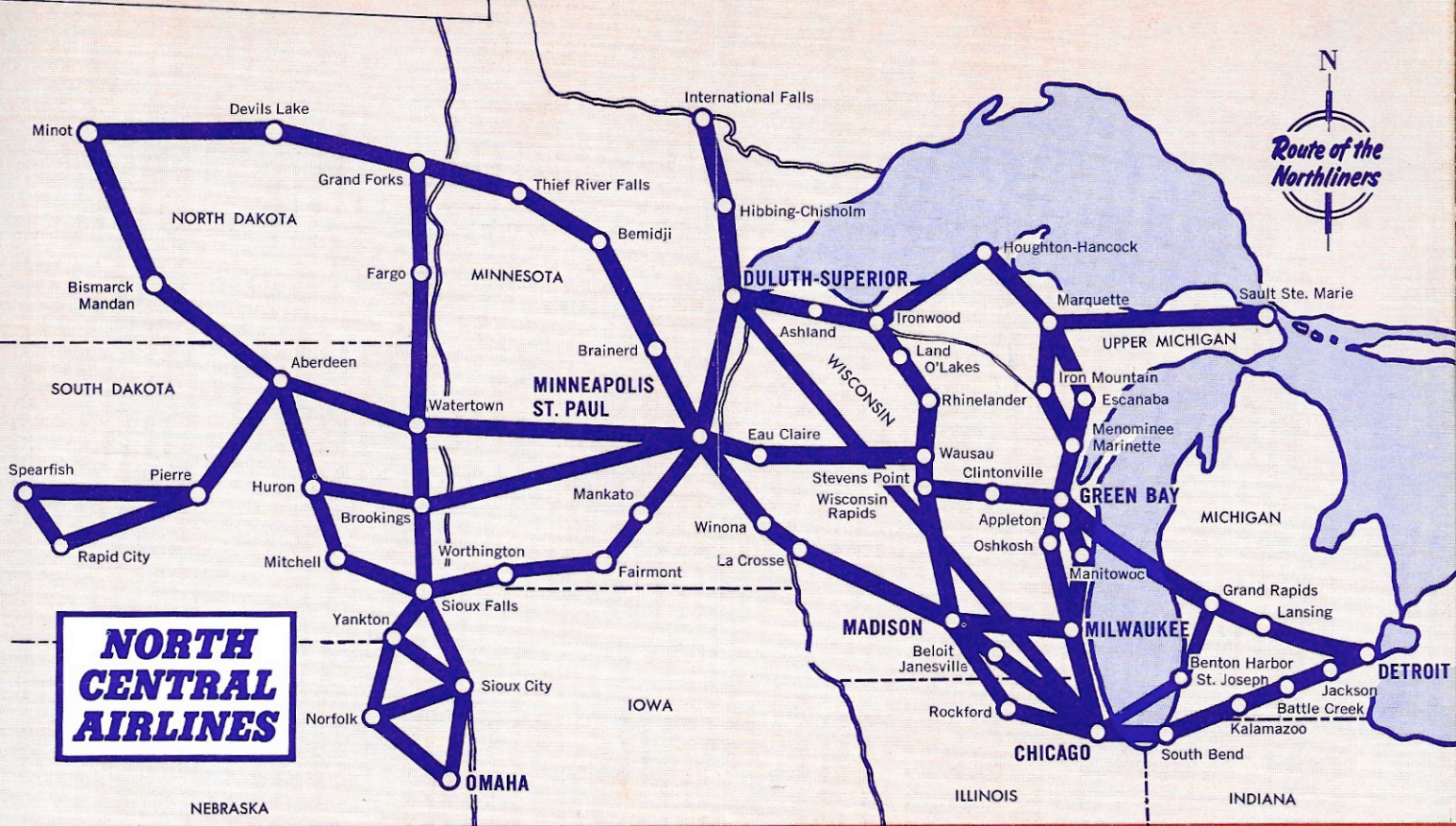
**CHICAGO'S  
O'HARE FIELD**

North Central Airlines now  
offers 18 daily flights mak-  
ing convenient connections  
with jet service.



**EFFECTIVE  
APRIL 24, 1960**






## RESERVATIONS—INFORMATION—GROUND TRANSPORTATION

City	Car Rental	Phone	Airport	Miles From City	Pickup Time	Fare	City	Car Rental	Phone	Airport	Miles From City	Pickup Time	Fare
Aberdeen, S. D.		BAldwin 5-5463	Municipal	3 1/4 SE	:25	.75	Manitowoc, Wis.		MURray 4-5657	Municipal	3 NW	:20	.75
Appleton, Wis.		REgent 9-1133	Outagamie County	2 NE	:25		Mankato, Minn.		3708	Memorial	3 1/2 SE	:25	.75
Ashland, Wis.		MURdock 2-6653	Municipal	2 S	:25	1.25	Marinette, Wis.		UNION 3-6677	Marquette County	2 1/2 NE	:25	.75
Battle Creek, Mich.		WOodward 3-1541	Kellogg Municipal	3 SW	:30	1.00	Marquette, Mich.		GRanite 5-4194	Marquette County	8 W	:30	1.50
Beloit, Wis.		EMerson 5-3473	Rock County	9 N	:50	2.50	Menominee, Mich.		UNION 3-6677	Menominee County	2 1/2 NW	:25	.75
Bemidji, Minn.		PLaza 1-5009	Municipal	4 1/2 NW	:30	1.25	Menominee, Wis.		HUMboldt 1-0500	Gen. Mitchell	6 S	1:00	1.05
Benton Harbor, Mich.		WAInut 7-3118	Ross Field	1 NE			Minneapolis, Minn.		PARkway 2-6691	Wald-Chamberlain	9 SE	1:00	1.25
Bismarck, N. D.		CApitol 3-5640	Municipal	2 SE	:25	1.00	Minot, N. D.		TEmp 2-8212	International	9 NE	:25	.75
Brainerd, Minn.		5531	Crow Wing County	4 NE	:30	.90	Mitchell, S. D.		WYman 6-8283	Municipal	5 N	:30	1.50
Brookings, S. D.		MYrtle 2-2721	Municipal	1 SW	:20	.50	Norfolk, Nebr.		FRontier 1-5600	Karl Stefan	3 S	:30	1.50
Chicago, Ill.		DEarborn 2-7522	Midway	12 SW	1:15	1.45	Omaha, Nebr.		ATLantic 9876	Municipal	5 NE	:30	.85
Chisholm, Minn.		DEarborn 2-7522	O'Hare	13 NW	1:30	2.25	Oshkosh, Wis. †		BEverly 5-3100	Winneshago County	3 SW	:30	.70
Clintonville, Wis.		AMherst 3-7847	Chisholm-Hibbing	13 SE	:30	3.50	Pierre, S. D.		CApitol 4-5846	Municipal	3 E	:25	1.25
Detroit, Mich.		VAley 3-2110	Municipal	2 1/2 SE	:30	.90	Rapid City, S. D.		FLImore 3-5544	Municipal	11 SE	:45	1.40
Devils Lake, N. D.		WOodward 2-8090	Willow Run	32 W	1:15	1.75	Rhineland, Wis.		FORrest 2-6316	Oneida County	4 W	:30	1.00
Duluth, Minn.		MOhawk 2-2721	Willow Run	2 W	:20	1.00	Rockford, Ill.		WOodland 5-1400	Greater Rockford	5 S	:30	1.50
Eau Claire, Wis.		RAndolph 2-6633	Duluth	7 NW	1:00	1.65	Rockford, Ill.		WAInut 7-3118	Ross Field	3 NE	:30	1.50
Escanaba, Mich.		TEmp 4-1244	Municipal	5 1/2 NE	:30	1.50	St. Joseph, Mich.		PARkway 2-6691	Wald-Chamberlain	10 SW	:45	1.50
Fairmont, Minn.		State 6-1362	Municipal	3 SW	:20	1.00	St. Paul, Minn.		GYpsy 5-2211	Kincheloe	18 SW	:45	2.50
Fargo, N. D.		2198	Municipal	2 E	:30	1.00	Sioux City, Iowa		8-0591	Municipal	11 1/2 S	:40	1.40
Grand Forks, N. D.		ADams 2-3234	Hector	3 1/2 N	:30	1.00	Sioux Falls, S. D.		EDison 4-9943	Joe Foss Field	3 NW	:30	.80
Grand Rapids, Mich.		2-1711	International	2 1/2 NW	:30	.65	South Bend, Ind.		CEntral 3-5131	St. Joseph County	3 1/2 NW	:25	1.00
Green Bay, Wis.		CHerry 1-2441	Kent County	5 1/4 S	:25	1.35	Spearfish, S. D.		57	Black Hills	4 1/2 E	:30	1.50
Hancock, Mich.		GYpsy 4-3434	Austin Straubel	8 SW	:45	1.25	Stevens Point, Wis.		Diamond 4-2233	Municipal	2 1/2 NE	:30	.75
Hibbing, Minn.		Houghton 63	Houghton County	7 NE	:45	1.25	Superior, Wis.		EXport 4-6046	Duluth	12 NW	1:30	4.35
Houghton, Mich.		AMherst 3-7847	Chisholm-Hibbing	7 1/2 SE	:35	1.50	Murdock 1-1223		TURner 6-5729	Municipal	3 1/2 S	:30	.75
Huron, S. D.		63	Houghton County	8 NE	:45	1.25	Turner 6-5729		VlKring 5-1195	Municipal	4 1/2 W	:30	1.25
Internat'l Falls, Minn.		Elgin 2-2910	W. W. Howes Mun.	2 1/2 NW	:25	.50	Wausau, Wis.		8-2144	Municipal	3 S	:30	.50
Iron Mt., Mich.		ATLAS 3-3871	Municipal	2 S	:25	.75	Winona, Minn.		Stevens Point	Municipal	5 NW	:30	1.25
Ironwood, Mich.		2575	Ford	4 W	:30	.75	Wis. Rapids, Wis.		Diamond 4-2233	Stevens Pt. Municipal	25 NE	1:30	4.50*
Jackson, Mich.		741-W	Gogebic County	6 1/2 NE	:35	.75	Worthington, Minn.		3-6655	Municipal	2 N	:25	1.00
Janesville, Wis.		State 9-6125	Reynolds Municipal	1 1/2 W	:20	1.00	Yankton, S. D.		North 5-7109	Municipal	3 N	:30	1.00
Kalamazoo, Mich.		PLeasant 4-5293	Rock County	5 S	:40	1.50							
La Crosse, Wis.		FReside 9-2646	Kalamazoo Mun.	4 SE	:30	1.00							
Land O'Lakes, Wis.*		4-5680	Municipal	5 N	:35	1.00							
Lansing, Mich.		3131	Municipal	2 SE	:20	.25							
Madison, Wis.		IVanhoe 4-7467	Capital City Airport	5 NW	:20	1.25							
Mandan, N. D.		ALpine 7-3744	Municipal	6 E	:40	1.00							
		CApitol 3-5640	Municipal	6 SE	:60	3.00							

\*Seasonal Service, June 1-September 30  
 †Limousine Service Available to Neenah—\$3.00, Menasha—\$3.50 and Appleton—\$4.50.  
 \*\$4.50 one psgr. and \$1.50 each additional psgr.  
 † Scheduled Helicopter service available between Midway and O'Hare airports and to the downtown area.





# — ROUTE OF THE NORTHLINERS — NORTH CENTRAL AIRLINES, INC.

6201 34th AVENUE SOUTH • MINNEAPOLIS 50, MINNESOTA

SCHEDULE EFFECTIVE APRIL 24, 1960

NORTHBOUND


MINNESOTA • WISCONSIN • MICHIGAN • ILLINOIS • INDIANA

Flight	1 Ex.Su.	693	573	801	803	459	343	291	841	467	451	3	575	821	231	121	7 Ex.Sa.	111 Ex.Sa.	5	901	805	807	131	251 Ex.Sa.	457	571 Ex.Sa.	845	115	City Code		
CHICAGO (Midway) CDT Lv	6 00		7 00	7 15	7 15	7 45		7 40	8 00	8 30	9 00		9 30	10 15	10 15	10 30	11 15	11 15	12 00	12 05	12 30	12 30	1 30 2 04	1 30	1 45	2 30	3 00	3 40	MDW		
CHICAGO (O'Hare) Lv				7 44	7 50											11 05 11 15		11 57						2 10	2 20	2 35	3 05	4 17	4 23	ORD RFD JVL JVL MKE	
MILWAUKEE Lv						8 35		8 30													12 35	12 40			2 20	2 35	3 05	4 38	4 41	MKE MTW OSH OSH ATW	
MILWAUKEE (O'Hare) Lv						8 35		8 30																	2 20	2 35	3 05	4 38	4 41	BEH SBN SBN AZO	
Beloit-Janesville Lv						9 05		9 10																						BTL BTL JXN JXN YIP	
Beloit-Janesville Lv						9 13		9 10																							
MILWAUKEE Lv						9 13		9 10																							
MILWAUKEE Lv						9 13		9 10																							
MILWAUKEE Lv						9 13		9 10																							
MILWAUKEE Lv						9 13		9 10																							
MILWAUKEE Lv						9 13		9 10																							
MILWAUKEE Lv						9 13		9 10																							
MILWAUKEE Lv						9 13		9 10																							
MILWAUKEE Lv						9 13		9 10																							
MILWAUKEE Lv						9 13		9 10																							
MILWAUKEE Lv						9 13		9 10																							
MILWAUKEE Lv						9 13		9 10																							
MILWAUKEE Lv						9 13		9 10																							
MILWAUKEE Lv						9 13		9 10																							
MILWAUKEE Lv						9 13		9 10																							
MILWAUKEE Lv						9 13		9 10																							
MILWAUKEE Lv						9 13		9 10																							
MILWAUKEE Lv						9 13		9 10																							
MILWAUKEE Lv						9 13		9 10																							
MILWAUKEE Lv						9 13		9 10																							
MILWAUKEE Lv						9 13		9 10																							
MILWAUKEE Lv						9 13		9 10																							
MILWAUKEE Lv						9 13		9 10																							
MILWAUKEE Lv						9 13		9 10																							
MILWAUKEE Lv						9 13		9 10																							
MILWAUKEE Lv						9 13		9 10																							
MILWAUKEE Lv						9 13		9 10																							
MILWAUKEE Lv						9 13		9 10																							
MILWAUKEE Lv						9 13		9 10																							
MILWAUKEE Lv						9 13		9 10																							
MILWAUKEE Lv						9 13		9 10																							
MILWAUKEE Lv						9 13		9 10																							
MILWAUKEE Lv						9 13		9 10																							
MILWAUKEE Lv						9 13		9 10																							
MILWAUKEE Lv						9 13		9 10																							
MILWAUKEE Lv						9 13		9 10																							
MILWAUKEE Lv						9 13		9 10																							
MILWAUKEE Lv						9 13		9 10																							
MILWAUKEE Lv						9 13		9 10																							
MILWAUKEE Lv						9 13		9 10																							
MILWAUKEE Lv						9 13		9 10																							
MILWAUKEE Lv						9 13		9 10																							
MILWAUKEE Lv						9 13		9 10																							
MILWAUKEE Lv						9 13		9 10																							
MILWAUKEE Lv						9 13		9 10																							
MILWAUKEE Lv						9 13		9 10																							
MILWAUKEE Lv						9 13		9 10																							
MILWAUKEE Lv						9 13		9 10																							
MILWAUKEE Lv						9 13		9 10																							
MILWAUKEE Lv						9 13		9 10																							
MILWAUKEE Lv						9 13		9 10																							
MILWAUKEE Lv						9 13		9 10																							
MILWAUKEE Lv						9 13		9 10																							
MILWAUKEE Lv						9 13		9 10																							
MILWAUKEE Lv						9 13		9 10																							
MILWAUKEE Lv						9 13		9 10																							
MILWAUKEE Lv						9 13		9 10																							
MILWAUKEE Lv			</																												









# — ROUTE OF THE NORTHLINERS — NORTH CENTRAL AIRLINES, INC.

6201 34th AVENUE SOUTH • MINNEAPOLIS 50, MINNESOTA

SCHEDULE EFFECTIVE APRIL 24, 1960

SOUTHBOUND

## MINNESOTA • WISCONSIN • MICHIGAN • ILLINOIS • INDIANA

Flight	2 Ex.Su.	124	4 Ex.Su.	112	230	122	802	804	450	390	242	466	6	574	842	570	814	10 Ex.Sa.	126	8	456	806	232	28	452	808	114 Ex.Sa.	CITY Code	
INT'L FALLS	CST Lv																												INL
Chis-Hibbing	Ar																												HIB
DULUTH-SUPERIOR	Ar																												HIB
DULUTH-SUPERIOR	Lv																												DLH
Ashland	CDT Lv																												ASX
Ironwood	Lv																												IWD
Land O'Lakes	Lv																												LNL
Rhineland	Lv																												RHI
MPLS-ST. PAUL	CDT Lv																												RHI
MPLS-ST. PAUL	CST Ar																												MSP
Eau Claire	CDT Ar																												EAU
Wausau	Lv																												AUW
Stevens Pt.-Wis. Rapids	Ar																												STE
Winona	CST Lv																												STE
LaCrosse	CDT Ar																												ONA
MADISON	Ar																												LSE
MADISON	Lv																												MSN
Clintonville	CDT Lv																												CLI
HANCOCK-H'TON	EST Ar																												CMX
Marquette	Lv																												MQT
Marquette	Ar																												MQT
Sault Ste. Marie	EST Ar																												INR
Iron Mountain	CDT Ar																												IMT
Iron Mountain	Lv																												IMT
Escanaba	EST Ar																												ESC
Escanaba	Lv																												ESC
Marinette-Menominee	CDT Ar																												MNM
Marinette-Menominee	Lv																												MNM
GREEN BAY	Ar																												GRB
GREEN BAY	Lv																												GRB
Grand Rapids	EST Ar																												GRR
Grand Rapids	Lv																												GRR
Lansing	Ar																												LAN
Lansing	Lv																												LAN
DETROIT (Willow Run)	Ar																												YIP
DETROIT (Willow Run)	Lv																												YIP
Jackson	Ar																												JXN
Jackson	Lv																												JXN
Battle Creek	Ar																												BTL
Battle Creek	Lv																												BTL
Kalamazoo	EST Ar																												AZO
Kalamazoo	Lv																												AZO
South Bend	CDT Ar																												SBN
South Bend	Lv																												SBN
Benton Hbr.-St. Jo.	EST Ar																												BEH
Benton Hbr.-St. Jo.	Lv																												BEH
Appleton	CDT Ar																												ATW
Appleton	Lv																												ATW
Oshkosh	Ar																												OSH
Oshkosh	Lv																												OSH
Manitowoc	Ar																												MTW
Manitowoc	Lv																												MTW
MILWAUKEE	Ar																												MKE
MILWAUKEE	Lv																												JVL
Beloit-Janesville	Ar																												RFD
Beloit-Janesville	Lv																												ORD
CHICAGO (O'Hare)	Ar																												MDW
CHICAGO (Midway)	CDT Ar																												MDW

To help keep your flight on time, please check in at the ticket counter at least 20 minutes before flight time. Reservations not claimed 10 minutes prior to flight time are subject to immediate resale.

EFFECTIVE MAY 22ND add 1 hour to all times shown for Minnesota cities.

NON-STOP DULUTH - CHICAGO

Will Be Discontinued June 1

### CONDENSED SCHEDULES MILWAUKEE to CHICAGO

Flight	2 Ex.Su.	4 Ex.Su.	112	230	242	466	6	570	10 Ex.Sa.	8	456	232	28	252 Ex.Sa.	
MILWAUKEE	CDT Lv	6 00	7 15	7 45	7 50	9 45	10 05	10 15	10 40	12 20	1 15	1 50	2 30	2 40	4 00
CHICAGO (O'Hare)	CDT Ar	6 38	7 53	8 18	8 28	10 23	10 43	10 48	11 18	12 58	1 47	2 28	3 03	2 40	4 33
CHICAGO (Midway)	CDT Ar	6 38	7 53	—	8 28	10 23	10 43	—	11 18	12 58	1 47	2 28	—	3 18	—

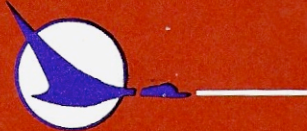
NOW! MORE SERVICE...











- ROUTE OF THE NORTHLINERS -  
**NORTH CENTRAL AIRLINES, INC.**

6201 34th AVENUE SOUTH • MINNEAPOLIS 50, MINNESOTA

SCHEDULE EFFECTIVE APRIL 24, 1960

**NORTH AND WESTBOUND**

**MINNESOTA • NORTH DAKOTA • SOUTH DAKOTA • IOWA • NEBRASKA**

Flight	785	741	761	791	751	753	787	743	755	765	793	Traffic Code
MPLS.-ST. PAUL...CST Lv			8 15	10 00		2 00			6 00	7 25	8 15	MSP
Mankato...Lv									6 34			MKT
Fairmont...Lv									7 00			FRM
Worthington...Lv									7 31			OTG
OMAHA...Lv	6 00	7 00					5 00	6 50				OMA
Norfolk...Lv	6 49	7 42					5 49	7 32				OFK
Sioux City...Lv							6 21	8 10	7 59			SUX
Yankton...Lv	7 21	8 20					6 54					YKN
SIUX FALLS...Ar	7 48				12 29		7 21					FSD
SIUX FALLS...Lv	8 00	8 35					7 35	8 25	8 20			FSD
Brookings...Lv	8 28						8 03					BKX
Mitchell...Lv		9 10			12 33				8 55			MHE
Watertown...Lv	8 54		9 44		1 08				9 17			ATY
Huron...Ar		9 32			1 30							HON
Huron...Lv		9 35										HON
ABERDEEN...Ar		10 10	10 18									ABR
ABERDEEN...Lv												ABR
Bismarck-Mandan...Lv		10 30	10 35									BIS
Fargo...Lv		11 34										FAR
Brainerd...Ar	9 57			10 51								BRD
Brainerd...Lv				10 54								BRD
Bemidji...Ar				11 31								BJI
Bemidji...Lv				11 34								BJI
Thief River Falls...Lv				12 09								TVF
GRAND FORKS...Ar	10 32			12 30								GFK
GRAND FORKS...Lv				12 45								GFK
Devils Lake...Ar				1 25								DVL
MINOT...Ar				2 15								MOT
Pierre...CST Lv			11 28									PIR
Spearfish...MST Lv			11 30									SPF
RAPID CITY...Ar												RAP
RAPID CITY...Lv			11 45									RAP
Spearfish...MST Ar			12 10									SPF
	785	741	761	791	751	753	787	743	755	765	793	

To help keep your flight on time, please check in at the ticket counter at least 20 minutes before flight time. Reservations not claimed 10 minutes prior to flight time are subject to immediate resale.

EFFECTIVE MAY 22ND add 1 hour to all times shown for Minnesota cities.

**SOUTH AND EASTBOUND — READ DOWN**

Flight	790	750	760	740	784	752	792	754	744	786	764	Traffic Code
Spearfish...MST Lv											1 30	SPF
RAPID CITY...Ar											1 54	RAP
RAPID CITY...Lv											2 20	RAP
Spearfish...MST Lv			5 45								2 20	SPF
Pierre...CST Lv			6 13								4 21	PIR
Pierre...Ar			8 20									PIR
MINOT...Lv	5 00			7 15								MOT
Devils Lake...Lv	5 52								3 20			DVL
GRAND FORKS...Ar	6 27								2 52			GFK
GRAND FORKS...Lv	6 30				7 50					4 00		GFK
Thief River Falls...Ar	6 55											TVF
Bemidji...Ar	7 25											BJI
Bemidji...Lv	7 28											BJI
Brainerd...Ar	8 04											BRD
Brainerd...Lv	8 07											BRD
Fargo...Lv					8 27					4 37		FAR
Bismarck-Mandan...Ar										4 09		BIS
ABERDEEN...Ar			9 10	8 04	9 01					5 06		ABR
ABERDEEN...Lv												ABR
Huron...Ar			9 30	9 20	9 20					5 25		HON
Huron...Lv				9 53	9 56					5 58		HON
Watertown...Lv	7 00			9 28		1 50				6 01		HON
Mitchell...Lv			10 06	10 21				4 30				ATY
Brookings...Lv				10 21				4 55				NME
SIUX FALLS...Ar				10 51	10 17	2 27		5 25	6 41			BKX
SIUX FALLS...Lv				11 06	10 40			6 25	6 41			FSD
Yankton...Lv	8 10			11 06	11 10			5 32	6 50	8 45		FSD
Sioux City...Lv				11 46	11 10				7 30	9 15		YKN
Norfolk...Lv					11 42					9 47		SUX
OMAHA...Ar				12 23	12 25				8 07	10 30		OMA
Worthington...Lv												OTG
Fairmont...Lv												FRM
Mankato...Lv												MKT
MPLS.-ST. PAUL...CST Ar	8 53	10 08	11 21			3 40	5 27	6 03			7 21	MSP
	790	750	760	740	784	752	792	754	744	786	764	

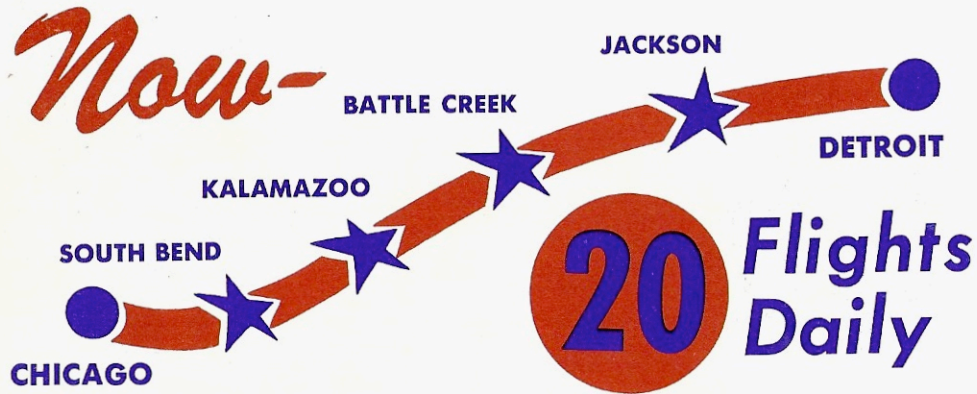
EFFECTIVE MAY 22ND add 1 hour to all times shown for Minnesota cities.







# Now-



NORTH CENTRAL AIRLINES, INC.  
6201 34th Ave. So.  
Minneapolis 50, Minnesota

TO DETROIT (Read Down)										TO CHICAGO (Read Up)										
801	803	821	805	807	811	809	819	815	817	FLIGHT	800	802	804	814	806	808	810	820	818	816
7 15	7 15	10 15	12 30	12 30	—	5 45	6 15	8 15	10 00	Lv CHICAGO (Midway) CDT Ar	7 20	9 33	10 23	—	—	4 01	6 58	7 32	10 57	10 57
I	▼	▼	I	▼	4 30	▼	I	▼	▼	Lv CHICAGO (O'Hare) CDT Ar	▲	▲	▲	12 36	3 03	▲	▲	▲	▲	▲
▼	8 00	11 00	▼	1 15	5 14	6 25	▼	9 00	10 45	Lv SOUTH BEND (CDT) Lv	6 41	I	9 44	11 53	2 20	I	6 19	I	I	10 23
8 14	▼	11 31	1 29	▼	6 49	▼	7 14	9 31	11 16	Lv KALAMAZOO (EST) Lv	6 09	8 37	▲	11 18	1 44	3 05	▲	6 36	10 01	▲
▼	8 37	11 53	▼	1 52	6 07	6 59	▼	9 49	11 30	Lv BATTLE CREEK (EST) Lv	5 50	▲	9 02	10 59	1 25	▲	5 35	▲	▲	9 49
8 45	▼	▼	2 00	▼	6 33	▼	7 45	▼	—	Lv JACKSON (EST) Lv	—	8 01	▲	10 30	▲	2 30	▲	6 01	9 26	▲
9 10	9 15	12 31	2 25	2 30	6 58	7 31	8 10	10 27	—	Ar DETROIT (EST) Lv	—	7 30	8 15	10 00	12 40	2 00	4 50	5 30	8 55	9 10

# NORTH CENTRAL AIRLINES