


NORTH CENTRAL

AIRLINES

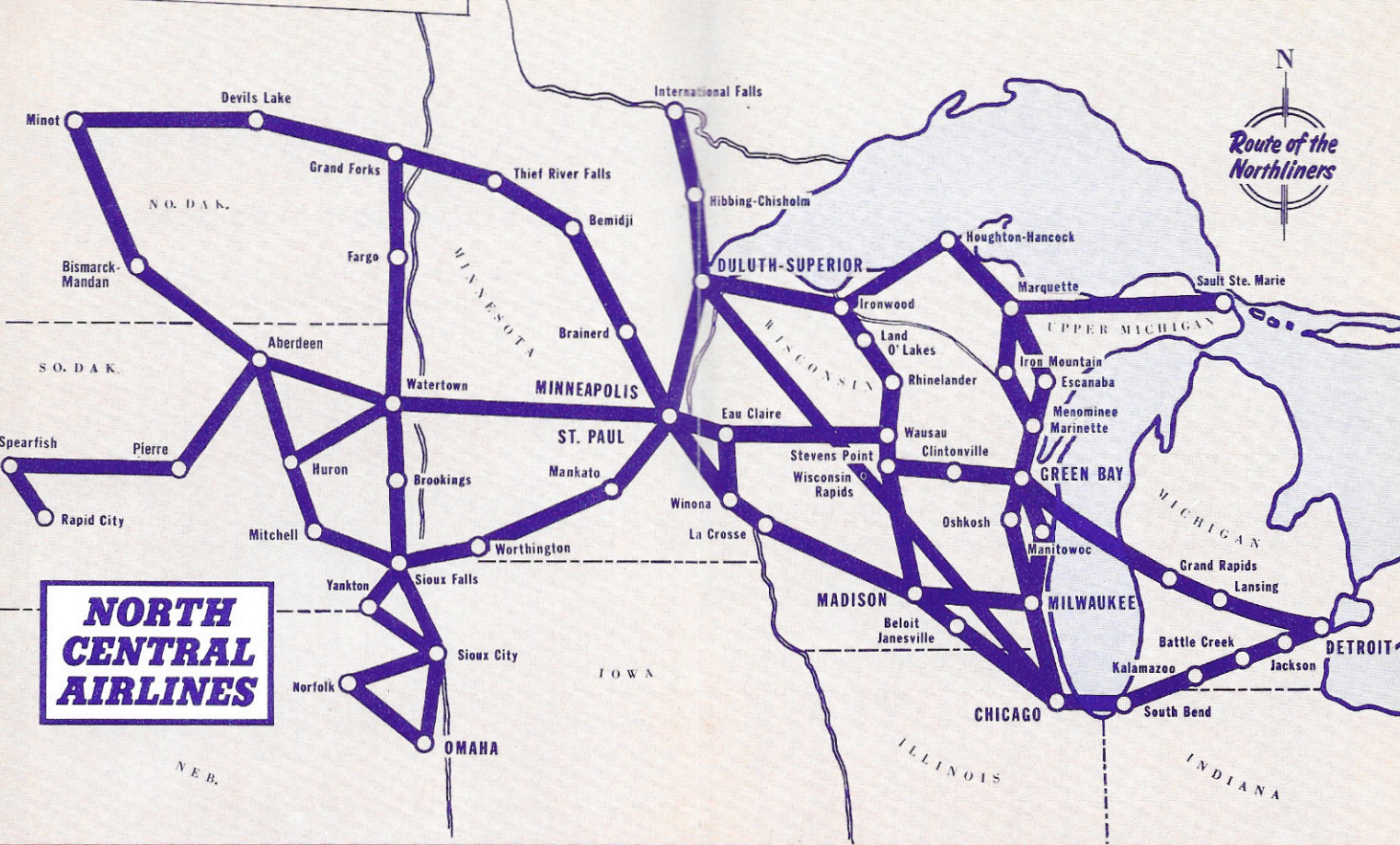



NOW...

NEW SERVICE

- **NORTH DAKOTA**
Minot • Bismarck • Devils Lake
- **SOUTH DAKOTA**
Aberdeen • Huron • Mitchell
Pierre • Rapid City • Spearfish
- **MINNESOTA**
Mankato • Worthington

**EFFECTIVE
MARCH 1, 1959**



RESERVATIONS—INFORMATION—GROUND TRANSPORTATION


City	Car Rental	Phone	Airport	Miles From City	Pickup Time	Fare	City	Car Rental	Phone	Airport	Miles From City	Pickup Time	Fare
Aberdeen, S. D.		BAldwin 5-5463	Saunders Municipal	2 E		.75	Manitowoc, Wis.		MURray 4-5657	Municipal	3 NW	:20	.75
Battle Creek, Mich.		WOodward 3-1541	Kellogg Municipal	3 SW	:30	1.00	Mankato, Minn.		3708	Memorial	1 SE		.75
Beloit, Wis.		EMerson 5-3473	Rock County	9 N	:50	2.50	Marinette, Wis.		UNion 3-6677	Menominee County	2 1/2 NE	:25	.50
Bemidji, Minn.		PLaza 1-5009	Municipal	4 1/2 NW	:30	1.00	Marquette, Mich.		GRAnite 5-4194	Marquette County	8 W	:30	1.50
Bismarck, N. D.		CApitol 3-5640	Municipal	2 SE	:25	.75	Menominee, Mich.		UNion 3-6677	Menominee County	2 1/2 NW	:25	.50
Brainerd, Minn.		5531	Crow Wing County	4 NE	:30	.90	Milwaukee, Wis.		HUMboldt 1-0500	Gen. Mitchell	6 S	1:00	1.05
Brookings, S. D.		MYrthle 2-2721	Municipal	1 SW	:20	.35	International		2-8212	2 N		.50	
Chicago, Ill.		DEarborn 2-7522	Midway	12 SW	1:15	1.45	Wold-Chamberlain		2-6691	9 SE	1:00	1.25	
Chisholm, Minn.		DEarborn 2-7522	O'Hare	13 NW	1:30	2.25	WYman		6-8283	4 N		1.50	
Clintonville, Wis.		Hibbing 3-7847	Hibbing Municipal	13 SE	:30	3.50	640		Atlantic 9876	Municipal	3 S	:30	1.00
Detroit, Mich.		2210	Municipal	2 1/2 SE	—	—	BEverly 5-3100		4352	Municipal	5 NE	:30	.85
Devils Lake, N. D.		WOodward 2-8090	Willow Run	32 W	1:15	1.50	Fillmore		3-5544	Municipal	3 SW	:30	.60
Duluth, Minn.		23	Deville Lake	2 W			4352		Municipal	3 E		1.25	
Eau Claire, Wis.		RAndolph 2-6633	Williamson-Johnson	7 NW	1:00	1.65	FLimore 3-5544		Municipal	9 SE		1.25	
Escanaba, Mich.		TEmple 4-1244	Municipal	5 1/2 NE	:30	1.50	FORrest 2-6316		Municipal	4 W	:30	.75	
Fargo, N. D.		STate 6-1362	Municipal	3 SW	:20	1.00	PARkway 2-6691		Wold-Chamberlain	10 SW	:45	1.50	
Grand Forks, N. D.		ADams 2-3234	Hector	3 1/2 N	:30	1.00	WYman 6-8283		18 SW	:45	2.50		
Grand Rapids, Mich.		2-1711	Municipal	2 1/2 NW	:30	.65	8-0591		Kinross	11 1/2 S	:40	1.40	
Green Bay, Wis.		CHerry 1-2441	Kent County	5 1/4 S	:25	1.35	4-9943		Municipal	3 NW	:30	Meter	
Hancock, Mich.		HEmlock 5-5366	Austin Straubel	8 SW	:45	1.25	CENtral 3-5131		St. Joseph County	3 1/2 NW	:25	1.00	
Hibbing, Minn.		63	Houghton County	7 NE	:45	1.25	57		Black Hills	4 E		Meter	
Houghton, Mich.		AMherst 3-7847	Municipal	7 1/2 SE	:35	1.50	Diamond 4-2233		Municipal	2 1/2 NE	:30	.75	
Huron, S. D.		63	Houghton County	8 NE	:45	1.25	EXport 4-6046		Williamson-Johnson	12 NW	1:30	4.35	
International Falls		EL 2-2910	W. W. Howes Mun.	1 NW		.50	MURdock 1-1223		Municipal	3 1/2 S	:30	.75	
Iron Mt., Mich.		ATLAS 3-3871	Municipal	2 S	:25	.75	5729		Municipal	4 1/2 W	:30	1.00	
Ironwood, Mich.		2575	Ford	4 W	:30	.75	2-2096		Municipal	3 S	:30	.50	
Jackson, Mich.		741-W	Gogebic County	6 1/2 NE	:35	.75	8-2144		Municipal	5 NW	:30	1.25	
Janesville, Wis.		STate 9-6125	Reynolds Municipal	1 1/2 W	:20	1.00	Stevens Point		Diamond 4-2233	25 NE	1:30	4.50	
Kalamazoo, Mich.		PLEasant 4-5293	Rock County	5 S	:40	1.50	3-6655		Municipal	2 N			
La Crosse, Wis.		FReside 9-2646	Kalamazoo, Mun.	4 SE	:30	1.00	North 5-7109		Municipal	3 N	:30	1.00	
Land O'Lakes, Wis.*		4-5680	Municipal	5 N	:35	1.00							
Lansing, Mich.		3131	Municipal	2 SE	:20	.25							
Lansing, Mich.		IVanhoe 4-7467	Capital City Airport	5 NW	:20	1.00							
Madison, Wis.		CHerry 4-6201	Municipal	6 E	:40	1.00							
Mandan, N. D.		CApitol 3-5640	Municipal	6 SE	:60	1.50							

*Seasonal Service, June 1-September 30
 †Limousine Service Available to Neenah—\$3.00, Menasha—\$3.50 and Appleton—\$4.50.
 * Scheduled Helicopter service available between Midway and O'Hare airports and to the downtown area.

— ROUTE OF THE NORHLINERS —

NORTH CENTRAL AIRLINES, INC.

6201 34th AVENUE SOUTH • MINNEAPOLIS 50, MINNESOTA



SOUTHBOUND

SCHEDULE EFFECTIVE MARCH 1, 1959

MINNESOTA • WISCONSIN • MICHIGAN • ILLINOIS • INDIANA


Main airline schedule table showing flight routes, times, and aircraft codes for flights 692 through 678. Includes a vertical line for 'NON-STOP DULUTH-CHICAGO' between flights 576 and 684.

CONDENSED SCHEDULES MILWAUKEE to CHICAGO

Summary table for the Milwaukee to Chicago route, listing flight numbers (12, 452, 14, 458 Ex. Sa. Su., 16, 296, 18, 118, 468, 20, 454, 22, 24) and arrival/departure times for Milwaukee, Chicago (O'Hare), and Chicago (Midway).

AMERICA'S LEADING LOCAL AIRLINE

FLY THE NON-STOP DULUTH-CHICAGO



— ROUTE OF THE NORTHLINERS —

NORTH CENTRAL AIRLINES, INC.

6201 34th AVENUE SOUTH • MINNEAPOLIS 50, MINNESOTA

SCHEDULE EFFECTIVE MARCH 1, 1959

NORTH AND WESTBOUND

MINNESOTA • NORTH DAKOTA • SOUTH DAKOTA • IOWA • NEBRASKA

Flight	751	761	785	791	753	787	743	793											Traffic Code
MPLS.-ST. PAUL CST Lv	7 00	7 50		1 00	4 00			8 00											MSP
Mankato Lv	7 33																		MKT
Worthington Lv	8 14																		OTG
OMAHA Lv			12 00			5 15	6 45												OMA
Norfolk Lv			12 46			6 01													OFK
Sioux City Lv			1 20			6 35	7 28												SUX
Yankton Lv			1 55			7 10													YKN
SIOUX FALLS Ar	8 41		2 24			7 39	8 09												FSD
SIOUX FALLS Lv	8 56					7 54	8 24												FSD
Brookings Lv						8 24													BKX
Mitchell Lv	9 32					8 51	9 00												MHE
Watertown Lv		9 15			5 25														ATY
Huron Ar	9 55				5 56														HON
Huron Ar		9 51																	HON
ABERDEEN Ar																			ABR
ABERDEEN Lv		10 06																	BIS
Bismarck-Mandan Lv																			FAR
Fargo Lv																			BRD
Brainerd Lv				1 56		9 57													BJI
Bemidji Lv				2 37															TVF
Thief River Falls Lv				3 12															GFK
GRAND FORKS Ar				3 35		10 34													
GRAND FORKS Lv				3 50															GFK
Devils Lake Lv				4 31															DVL
MINOT Ar				5 26															MOT
Pierre CST Lv		11 01																	PIR
Spearfish MST Lv		11 14																	SPF
RAPID CITY MST Ar		11 40																	RAP
	751	761	785	791	753	787	743	793											

*More Service
COMING
April 26th*

SOUTH AND EASTBOUND

Flight	784	790	740	752	786	764	754	792											Traffic Code
RAPID CITY MST Lv						1 00													RAP
Spearfish MST Lv						1 29													SPF
Pierre CST Lv						3 37													PIR
MINOT Lv		6 00	8 00					6 00											MOT
Devils Lake Lv		6 52						6 52											DVL
GRAND FORKS Ar		7 28						7 28											GFK
GRAND FORKS Lv	6 30	7 43						7 43											GFK
Thief River Falls Lv		8 09						8 09											TVF
Bemidji Lv		8 42						8 42											BJI
Brainerd Lv		9 21						9 21											BRD
Fargo Lv			8 48																FAR
Bismarck-Mandan Lv			9 47																BIS
ABERDEEN Ar						4 29													ABR
ABERDEEN Lv			9 50			4 44													ABR
Huron Lv			10 28			5 22													HON
Watertown Lv				10 40															ATY
Mitchell Lv				11 14															MHE
Brookings Lv																			BKX
SIOUX FALLS Ar																			FSD
SIOUX FALLS Lv	9 17		11 40			2 35													FSD
Yankton Lv	9 48					3 06													YKN
Sioux City Lv	10 20		12 21			3 38													SUX
Norfolk Lv	10 53					4 11													OFK
OMAHA Ar	11 33		12 58			4 51													OMA
Worthington Lv																			OTG
Mankato Lv																			MKT
MPLS.-ST. PAUL CST Ar		10 09		12 28															MSP
	784	790	740	752	786	764	754	792											

*More Service
COMING
April 26th*

GENERAL INFORMATION

AM—Light Face Type. PM—Bold Face Type. CST—Central Standard Time. EST—Eastern Standard Time. CDT—Central Daylight Time. C—Connecting Flight.

EQUIPMENT: Douglas DC-3 aircraft are operated on all flights.
RESERVATIONS: Must be made in advance at any airline ticket office or travel agency. Passengers are requested to present themselves at the airport office of North Central at least 20 minutes before flight departure time. In the interest of improving on time service to all passengers, persons may be refused passage if arriving less than 10 minutes before departure time when accommodating them may delay departure.
RE-CONFIRMATION: Passengers must reconfirm reservations at the city where they will board at least 6 hours prior to scheduled departure, after a stopover of twelve hours or more. Failure to comply will result in cancellation of reservations.
BAGGAGE: Forty pounds of baggage including brief case and hand luggage will be carried free on any ticket. Charge for excess baggage is 1/2 of 1% of the one way adult fare per pound, subject to a minimum charge of 25¢. Maximum liability per passenger is \$100.00 unless excess valuation is declared and paid for prior to trip departure.
CHILDREN'S FARES: One child under 2 years not occupying a seat will be carried free with each accompanying passenger paying adult fare. Children under 2 years for whom seats are reserved and children over 2 and under 12 years will be charged one-half the adult fare. Children under 8 must be accompanied by a passenger 12 years or over.
SCHEDULES: Show the time at which planes may be expected to arrive at or depart from stations, but the carrier will not be responsible for consequences arising from delays or cancellations or from errors in the printed schedule. Schedules and fares shown are subject to change without notice.
STOPOVERS: Within the time limit of the ticket, stopovers will be permitted at any scheduled stop provided prior arrangements have been made. The passenger assumes the responsibility of making the necessary subsequent reservations.
LIMOUSINE SERVICE: For convenience of passengers, company will be glad to arrange limousine or cab service between city and airport if prior notice is given ticket agent.

CONDENSED SCHEDULES

MICHIGAN—WISCONSIN

THRU PLANE SERVICE*

Flights	800-291	806-453	808-15	810-469	820-577
DETROIT EST Lv		2 20	2 55	4 50	5 25
JACKSON Lv			3 26	5 39	5 56
BATTLE CREEK EST Lv	6 30	3 05	4 02	5 22	6 32
KALAMAZOO EST Lv	6 50	2 48	4 30	6 30	7 00
SOUTH BEND CST Lv	6 22	4 30		8 01	
CHICAGO Ar	8 00		5 12	7 12	
JANESVILLE Ar				8 01	
MILWAUKEE Ar	8 42			9 04	
MADISON Ar		5 43			
MANITOWOC Ar	9 33	6 09			
OSHKOSH Ar	9 57				
GREEN BAY Ar					
LA CROSSE Ar		6 58			
STEVENS POINT Ar		7 17			
WAUSAU Ar		8 06			
EAU CLAIRE CST Ar					9 55
DULUTH CST Ar					

WISCONSIN—MICHIGAN

THRU PLANE SERVICE*

Flights	450-807	12-811	126-809	458-819	118-815	20-817
EAU CLAIRE CST Lv	7 45			2 59		
WAUSAU Lv	8 04			3 42		
STEVENS POINT Lv	9 00			4 35		
GREEN BAY Lv	9 26				5 55	
OSHKOSH Lv			3 20		6 45	
MADISON Lv			3 47		7 17	
MILWAUKEE Lv	10 15	3 50	3 47	5 30	8 00	8 30
JANESVILLE Lv		5 00	5 00	6 40	8 37	10 00
CHICAGO CST Ar	12 00	6 54	5 57	7 17	8 37	10 37
SOUTH BEND EST Ar	12 37	7 18	7 18	8 52	10 12	12 12
KALAMAZOO Ar				9 11	10 31	12 30
BATTLE CREEK Ar	2 18				11 02	
JACKSON Ar		7 29			11 31	
DETROIT EST Ar	3 00	7 58	8 00	9 57		

WILLOW RUN AIRPORT—DETROIT CITY AIRPORT

Flight	829	390	807	809
WILLOW RUN (EST) Lv	6 20	12 20	3 10	8 15
DETROIT CITY (EST) Ar	6 38	12 38	3 28	8 33
Flight	804	806	810	816
DETROIT CITY (EST) Lv	7 10	1 45	4 15	8 45
WILLOW RUN (EST) Ar	7 28	2 03	4 33	9 03


*(Additional service available via connecting flights)

PASSENGER FARES

One Way—Light Face	Round Trip—Bold Face	Combination of Local Fares Applies
Abertown	22 00	30 00
Aberdeen	22 00	30 00
Battle Creek	22 00	30 00
Bell-Janesville	22 00	30 00
Bemidji	22 00	30 00
Bismarck	22 00	30 00
Brainerd	22 00	30 00
Brookings	22 00	30 00
Chicago	22 00	30 00
Clintsville	22 00	30 00
Detroit (City Airport)	22 00	30 00
Detroit (Willow Run)	22 00	30 00
Devils Lake	22 00	30 00
Duluth-Superior	22 00	30 00
Eau Claire-Chippewa Falls	22 00	30 00
Escanaba	22 00	30 00
Fargo	22 00	30 00
Grand Forks	22 00	30 00
Grand Rapids	22 00	30 00
Green Bay	22 00	30 00
Hibbing-Chisholm	22 00	30 00
Houghton-Hancock	22 00	30 00
Huron	22 00	30 00
International Falls	22 00	30 00
Iron Mountain	22 00	30 00
Ironwood	22 00	30 00
Jackson	22 00	30 00
Kalamazoo	22 00	30 00
La Crosse	22 00	30 00
Land O'Lakes*	22 00	30 00
Lansing	22 00	30 00
Madison	22 00	30 00
Manitowoc	22 00	30 00
Marquette	22 00	30 00
Menominee-Marinette	22 00	30 00
Milwaukee	22 00	30 00
Minneapolis-St. Paul	22 00	30 00
Minot	22 00	30 00
Mitchell	22 00	30 00
Norfolk	22 00	30 00
Omaha	22 00	30 00
Oshkosh	22 00	30 00
Pierre	22 00	30 00
Rapid City	22 00	30 00
Rhineland	22 00	30 00
Sault Ste. Marie	22 00	30 00
Siox City	22 00	30 00
Siox Falls	22 00	30 00
South Bend	22 00	30 00
Spearfish	22 00	30 00
Stevens Point	22 00	30 00
Wisc. Rapids	22 00	30 00
Thief River Falls	22 00	30 00
Watertown	22 00	30 00
Wausau	22 00	30 00
Wisconsin	22 00	30 00
Worthington	22 00	30 00
Yankton	22 00	30 00

*Seasonal Service June 1 thru September 30

Now-



NORTH CENTRAL AIRLINES, INC.
 6201 34th Ave. So.
 Minneapolis 50, Minnesota

TO DETROIT (Read Down)											TO CHICAGO (Read Up)									
803	801	821	807	805	811	809	819	815	817	FLIGHT	800	804	802	814	806	808	810	820	818	816
7 00	7 30	9 45	12 00	1 15	5 00	5 00	6 40	8 00	10 00	Lv CHICAGO (CST)	Ar 7 00	8 41	9 00	12 35	3 26	3 58	6 00	6 28	10 18	10 26
7 44	▼	10 29	12 44	2 00	▼	5 44	7 25	8 45	10 45	Lv SOUTH BEND (CST)	Lv 6 22	8 03	▲	11 57	2 48	▲	5 22	▲	▲	9 48
▼	9 32	12 00	▼	3 31	7 02	▼	8 56	10 16	12 15	Lv KALAMAZOO (EST)	Lv 6 50	▲	9 04	12 22	▲	4 02	▲	6 32	10 22	▲
9 22	▼	12 23	2 22	▼	▼	7 22	9 19	10 39	12 30	Lv BATTLE CREEK (EST)	Lv 6 30	8 20	▲	12 03	3 05	▲	5 39	▲	▲	10 05
▼	10 03	12 51	▼	4 02	7 33	▼	▼	11 06	—	Lv JACKSON (EST)	Lv —	▲	8 31	11 31	▲	3 26	▲	5 56	9 46	▲
10 00	10 28	1 16	3 00	4 27	7 58	8 00	9 57	11 31	—	Ar DETROIT (EST)	Lv —	7 45	8 00	11 00	2 20	2 55	4 50	5 25	9 15	9 20

NORTH CENTRAL AIRLINES

FORM 3547 REQUESTED